CITY OF SANTA CLARITA
SOLEDAD CANYON ROAD

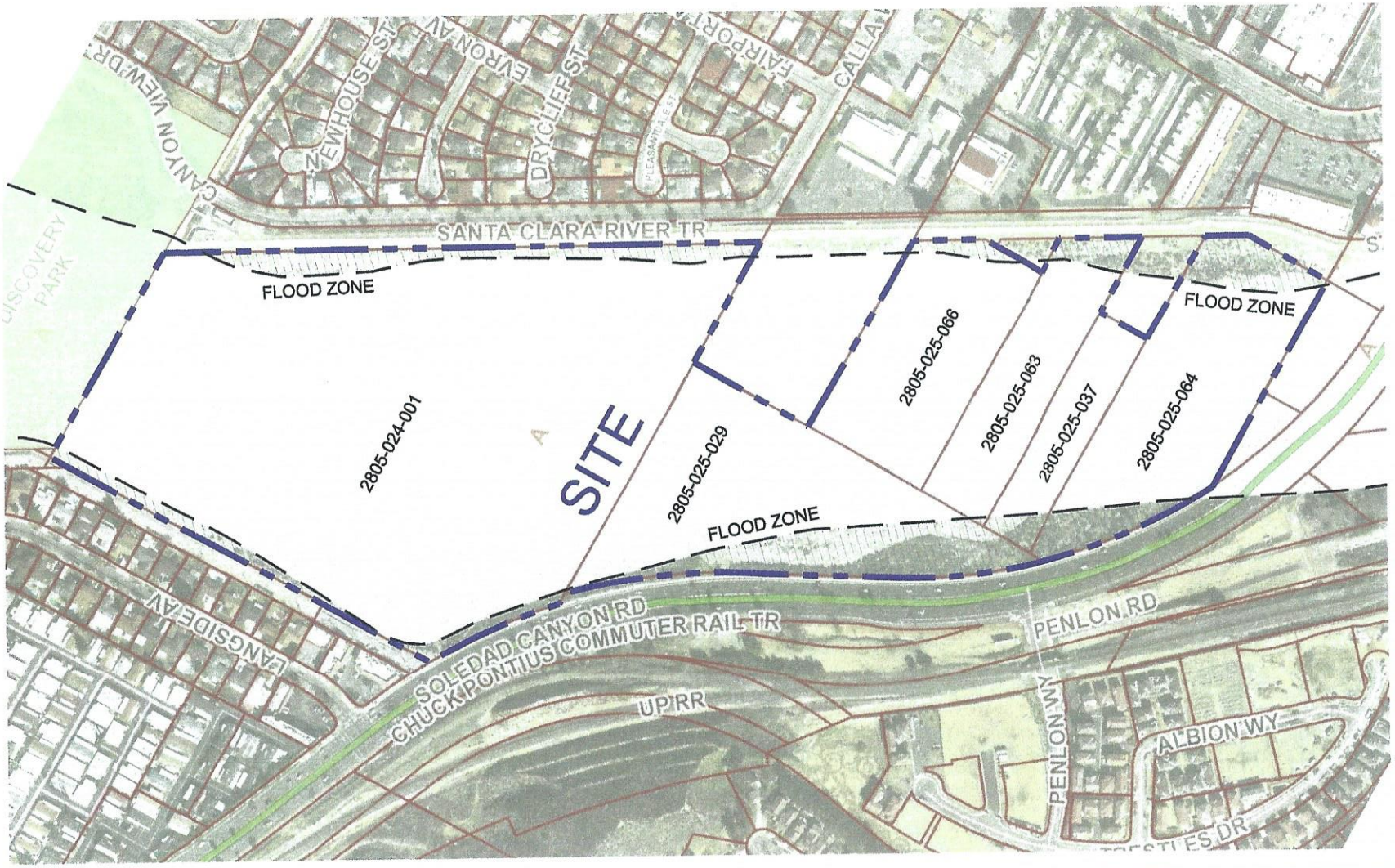

NOTES:

1. SITE ADDRESS: SOLEDAD CANYON ROAD, CITY OF SANTA CLARITA, CA 91351
2. ASSESSORS PARCEL NUMBERS 2805-024-001, 2805-025-029,037, 063, 064, 066
3. THOMAS BROTHERS: 4551-2E
4. SITE AREA: 52.64
5. FLOOD ZONE: A , D

LEGEND:

- SITE BOUNDARY
- EXISTING PARCELS
- AREA OUTSIDE OF FLOOD ZONE

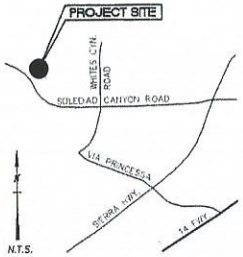

VICINITY MAP

THOMAS BROS. MAP: PAGE 4551-2E

GRAPHIC SCALE

0' 60' 120' 240'

1 inch = 120' ft.

PROJECT SITE

MORAN CONSULTING CORPORATION
4500 E. Pacific Coast Hwy
Long Beach, California 90804
(562) 340-4670 Fax (562) 340-4680
E Mail Address: cmoran@moran-corp.com

CESAR MORAN — P.E. CIVIL ENGINEER

DATE: 01/16/2017 | JOB N°: 217003 | DRAWN BY:

REVISIONS			
N°	DATE	BY	DESCRIPTION
1			
2			
3			
4			
5			
6			

PROPERTY OWNER

PROJECT TITLE: SOLEDAD CANYON ROAD SITE

JOB ADDRESS: SOLEDAD CANYON ROAD, CITY OF SANTA CLARITA, CA 91351

SCALE: 1" = 120'

LEGAL DESCRIPTION

SHEET 1 OF 1

SHEET TITLE: FLOOD ZONE EXHIBIT

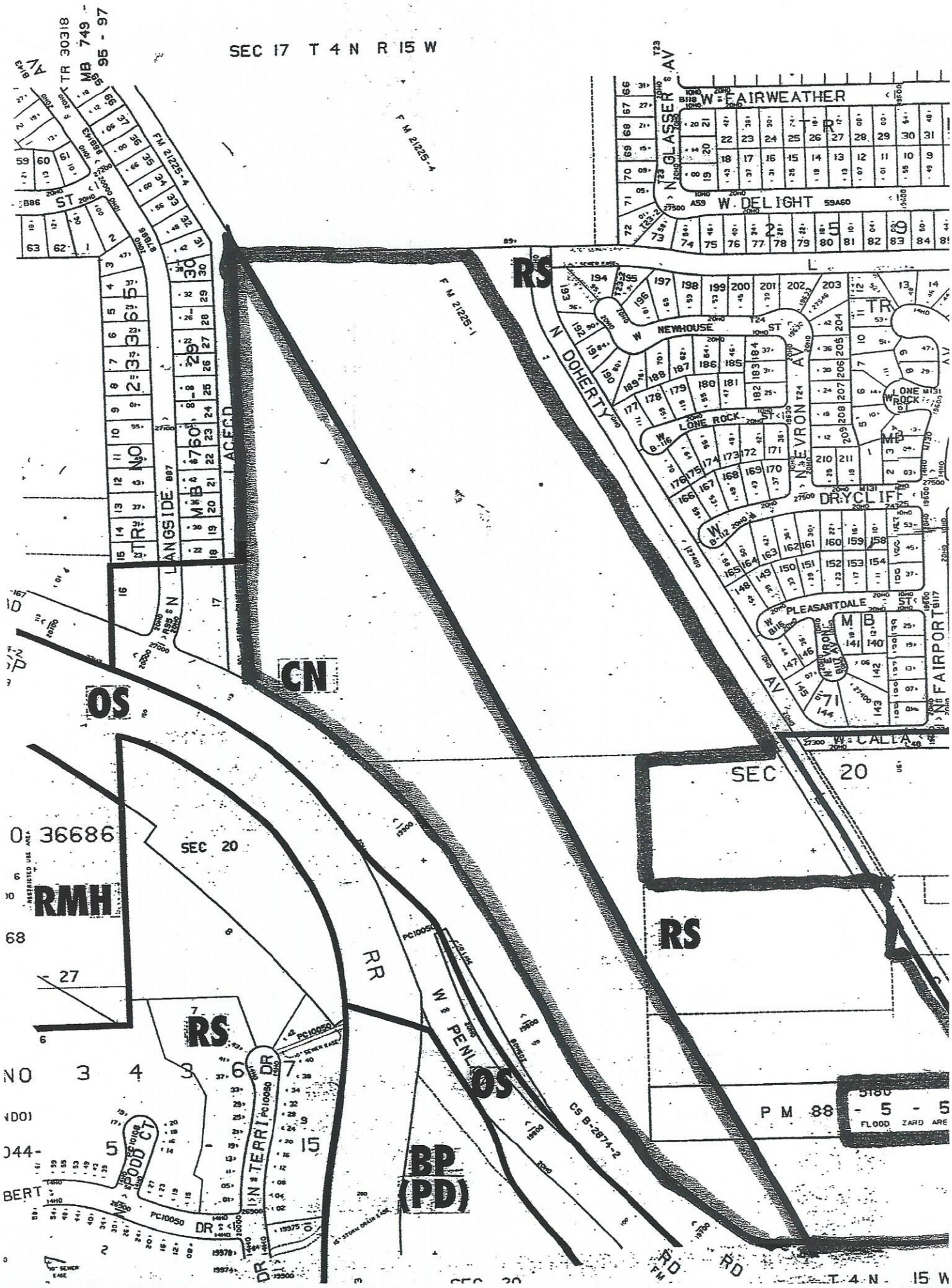
SEC 17 T 4 N R 15 W
TR 30318
MB 749 - 95 - 97
FM 2225-4
FM 2225-1
W. FAIRWEATHER
W. DELIGHT
NEWHOUSE ST
LONE ROCK ST
N. DOHERTY
N. AVRON AV
DRYCLIFF
PLEASANTDALE ST
N. FAIRPORT
W. CALLA
N. GLASSER AV
N. LANGSIDE
RS
CN
OS
RMH
SEC 20
RR
W. PENLAND
CS B-2874-2
BP
(PD)
PC10050
DR
PM 88
FLOOD ZARD ARE